

HOLE 1

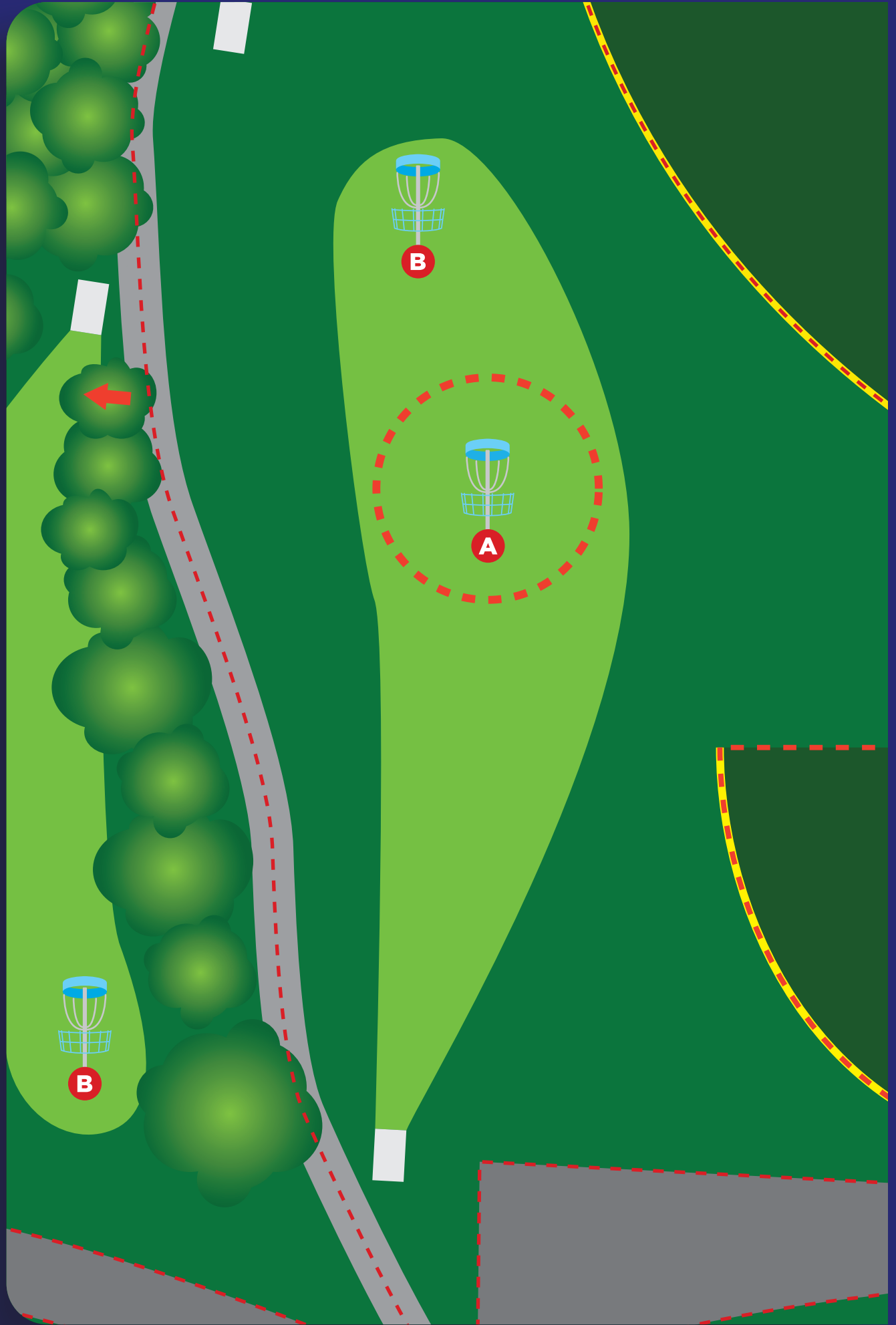
PAR 3

A 220 FT

B 315 FT

OUT OF BOUNDS

A MUST LAND WITHIN
MARKED CIRCLE
ON OR ACROSS PATH
TO THE LEFT
ACROSS BASEBALL
FENCE



SPONSORED BY



ANDERSON COUNTY
PARKS AND RECREATION



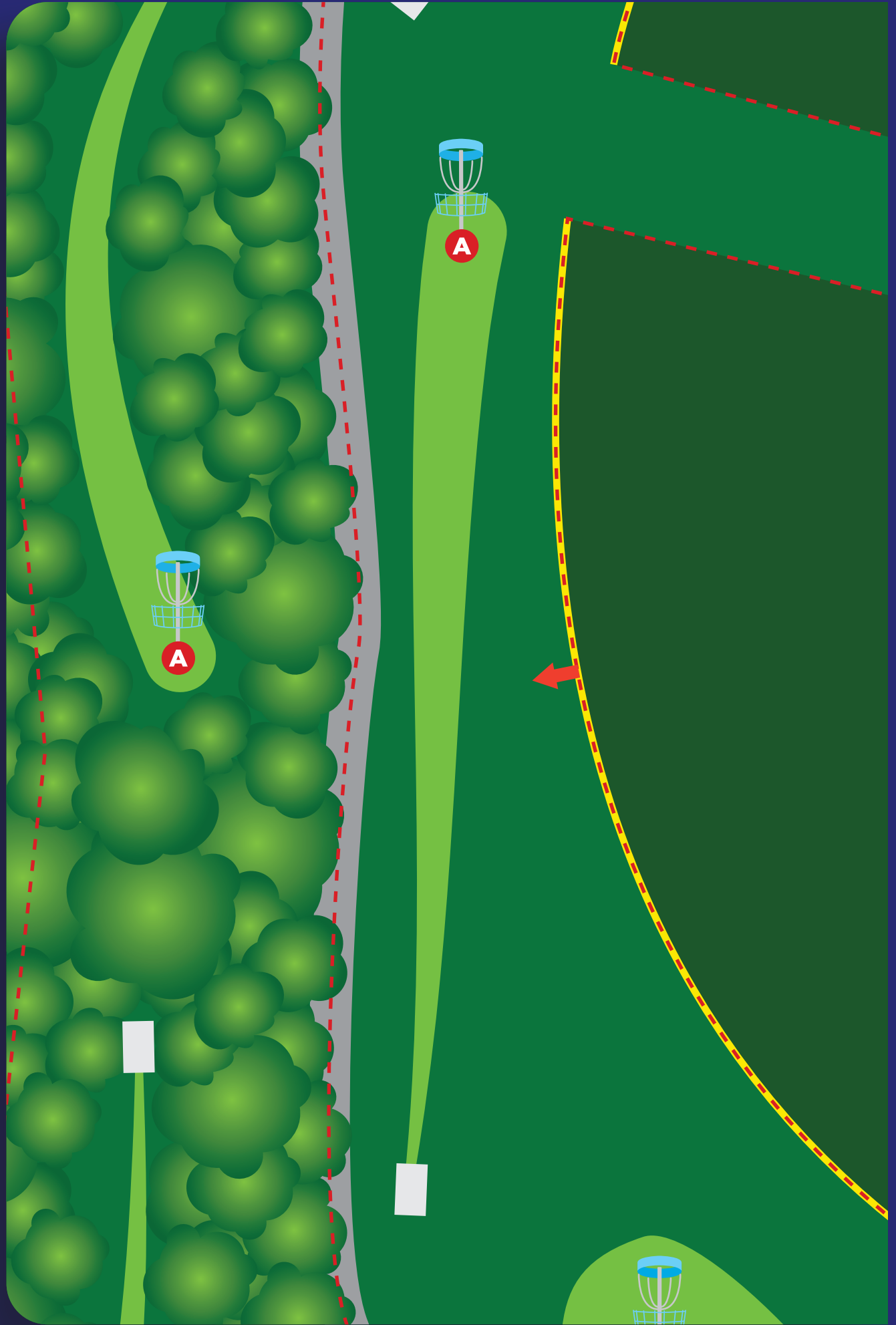
HOLE 2

PAR 3

A 300 FT

OUT OF BOUNDS

MUST PASS MANDO POLE
TO THE LEFT
ON OR ACROSS PATH
TO THE LEFT
ACROSS BASEBALL
FENCE



SPONSORED BY



ANDERSON COUNTY
PARKS AND RECREATION



HOLE 3

PAR 4

A 440 FT

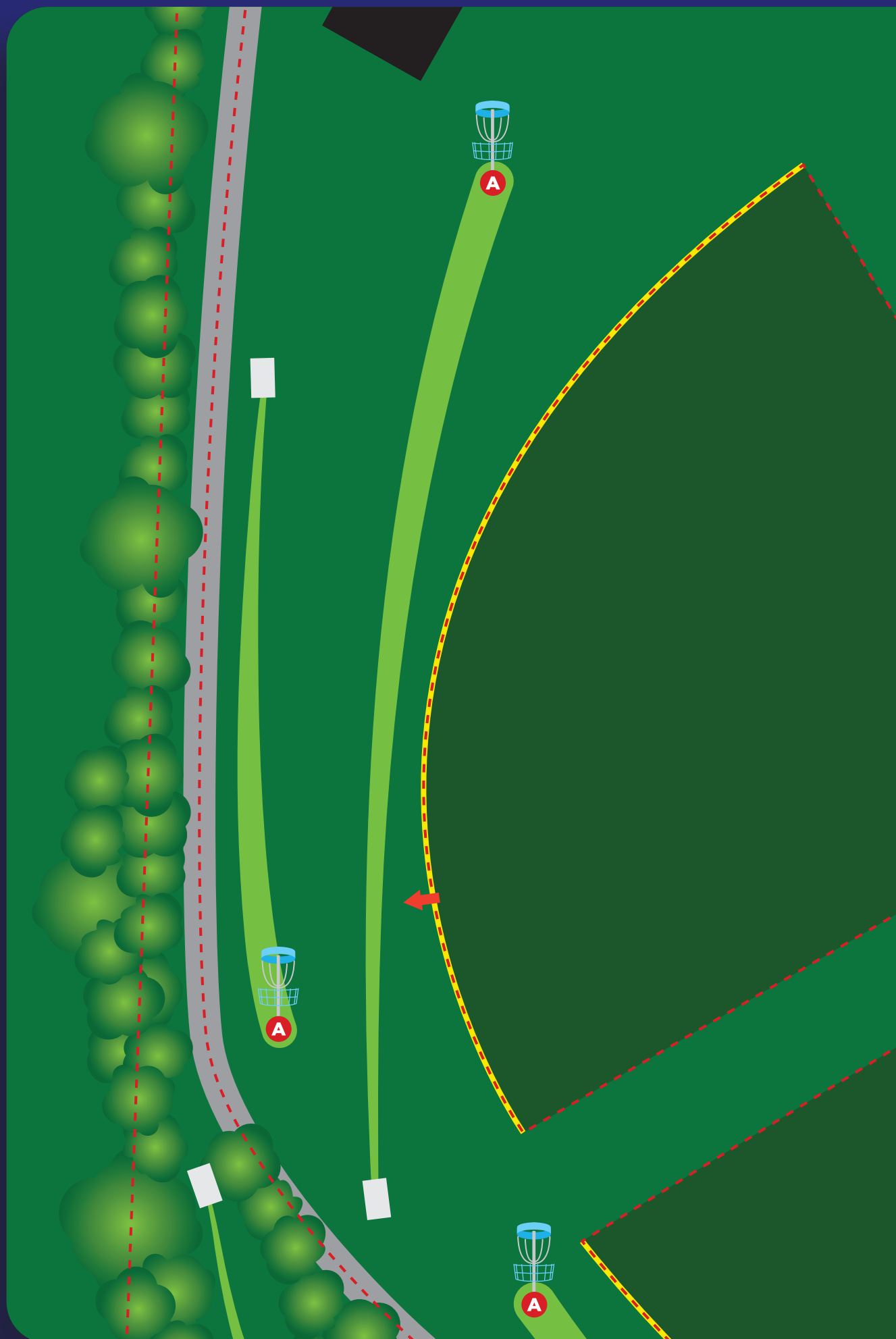
OUT OF BOUNDS

MUST PASS MANDO POLE
TO THE LEFT

ON OR ACROSS PATH
TO THE LEFT

ON OR INSIDE
PAVILION

ACROSS BASEBALL
FENCE



SPONSORED BY



ANDERSON COUNTY
PARKS AND RECREATION



HOLE 4

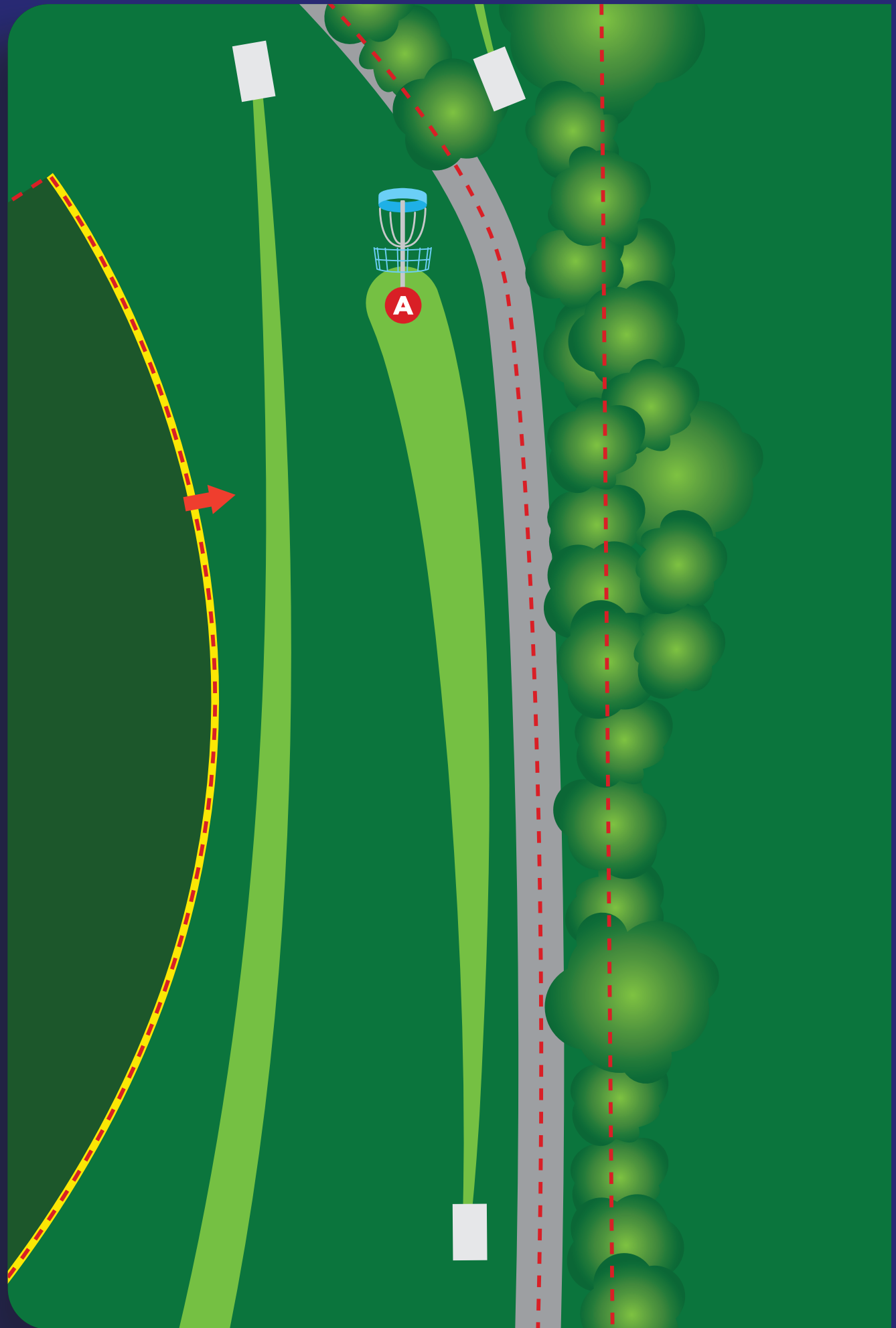
PAR 3

A 305 FT

OUT OF BOUNDS

ON OR ACROSS PATH
TO THE RIGHT

ACROSS BASEBALL
FENCE



SPONSORED BY



ANDERSON COUNTY
PARKS AND RECREATION



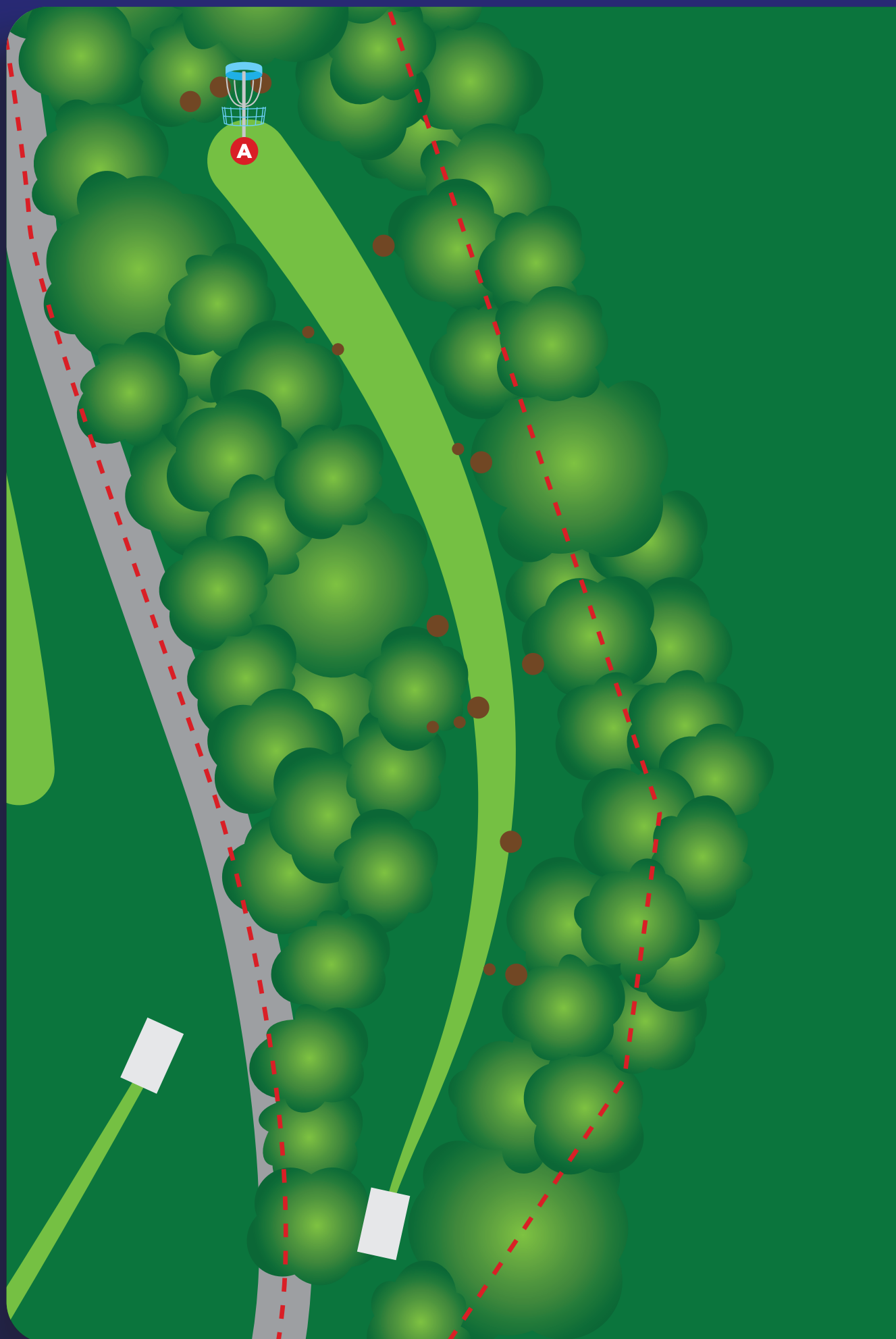
HOLE 5

PAR 4

A 360 FT

OUT OF BOUNDS

ACROSS FENCE
TO THE RIGHT
ON OR ACROSS PATH
TO THE LEFT



SPONSORED BY



ANDERSON COUNTY
PARKS AND RECREATION

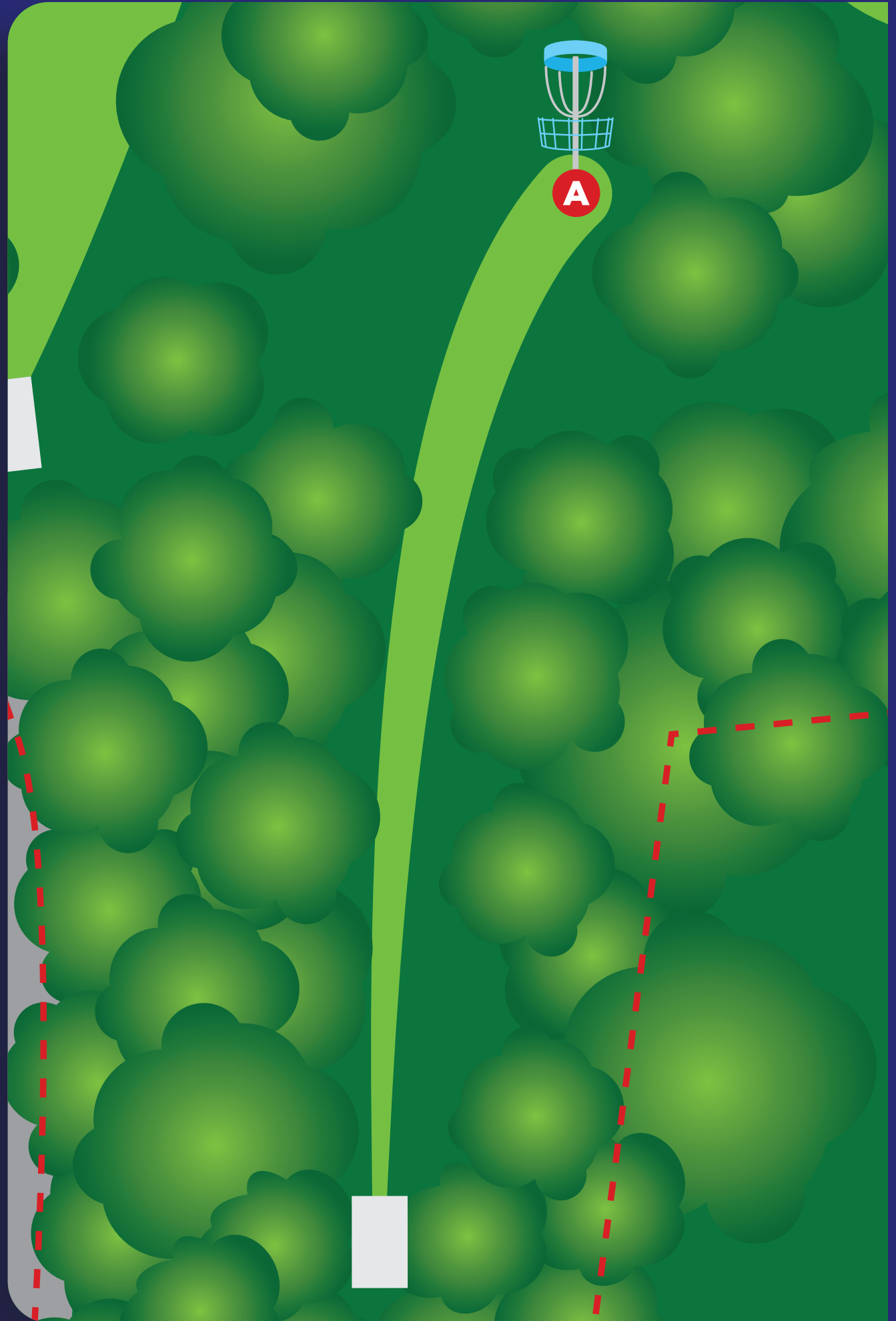


HOLE 6

PAR 3

A 190 FT

OUT OF BOUNDS



SPONSORED BY



ANDERSON COUNTY
PARKS AND RECREATION



HOLE 7

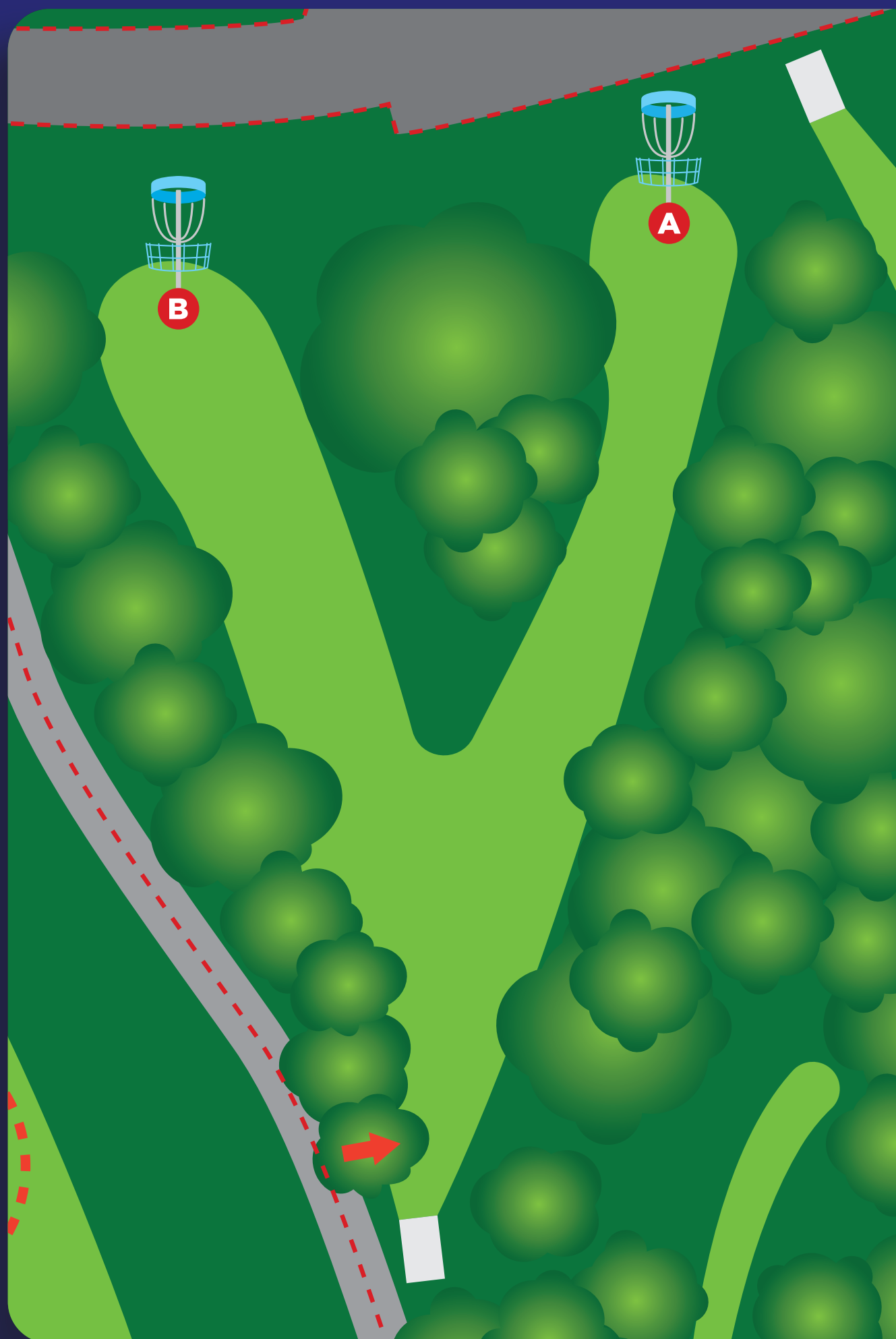
PAR 3

A 280 FT

B 250 FT

OUT OF BOUNDS

MUST PASS MANDO
TO THE RIGHT
ON OR ACROSS PATH
TO THE LEFT
ON OR ACROSS ROAD
BEYOND



SPONSORED BY



ANDERSON COUNTY
PARKS AND RECREATION



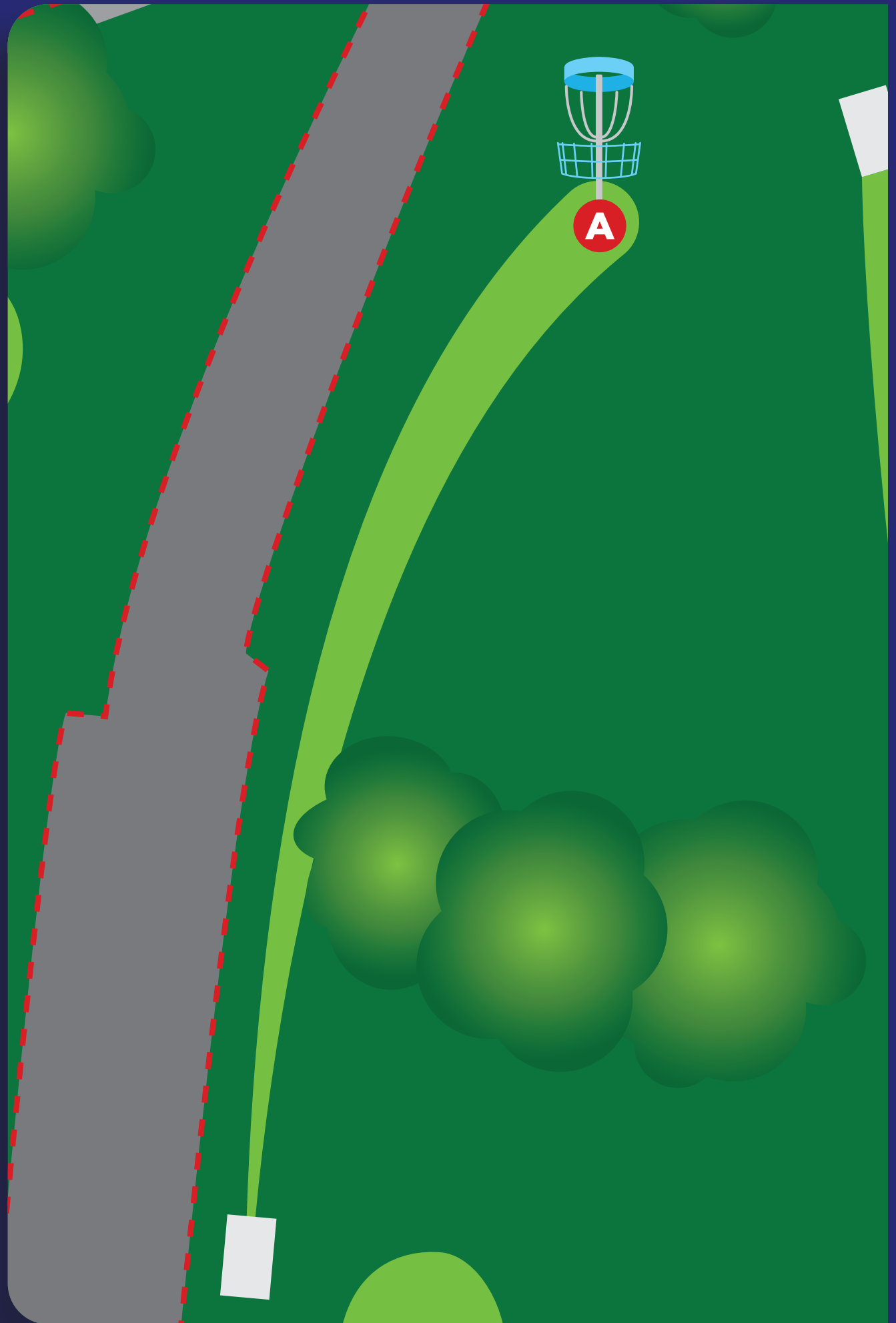
HOLE 8

PAR 3

A 250 FT

OUT OF BOUNDS

ON OR ACROSS ROAD
TO THE LEFT



SPONSORED BY



ANDERSON COUNTY
PARKS AND RECREATION



HOLE 9

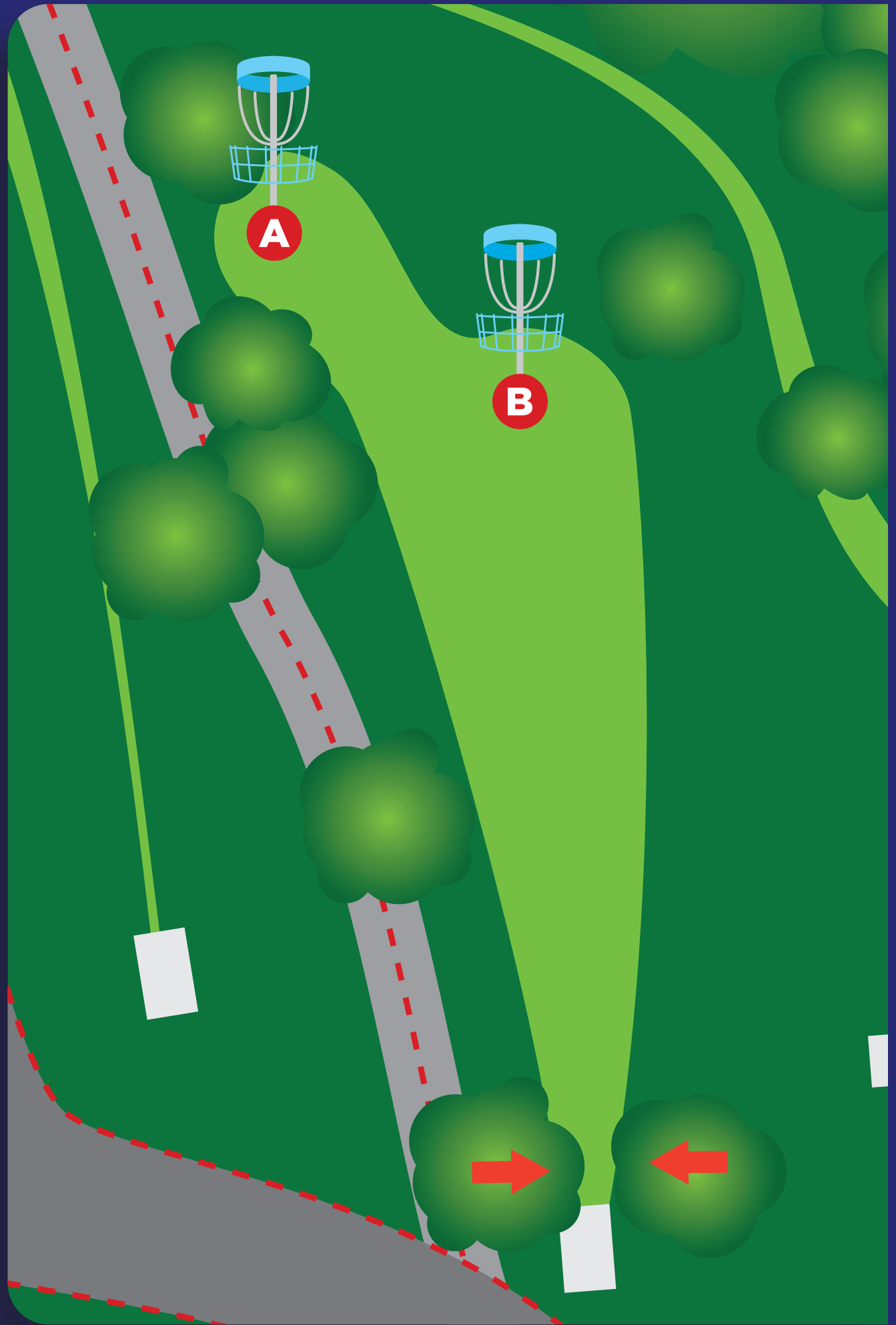
PAR 3

A 210 FT

B 190 FT

OUT OF BOUNDS

MUST PASS BETWEEN BOTH MANDOS ON OR ACROSS PATH TO THE LEFT



SPONSORED BY



ANDERSON COUNTY
PARKS AND RECREATION



HOLE 10

PAR 3

A 350 FT

OUT OF BOUNDS

ON OR ACROSS PATH
TO THE RIGHT
ON OR ACROSS PARKING
TO THE LEFT



SPONSORED BY



ANDERSON COUNTY
PARKS AND RECREATION



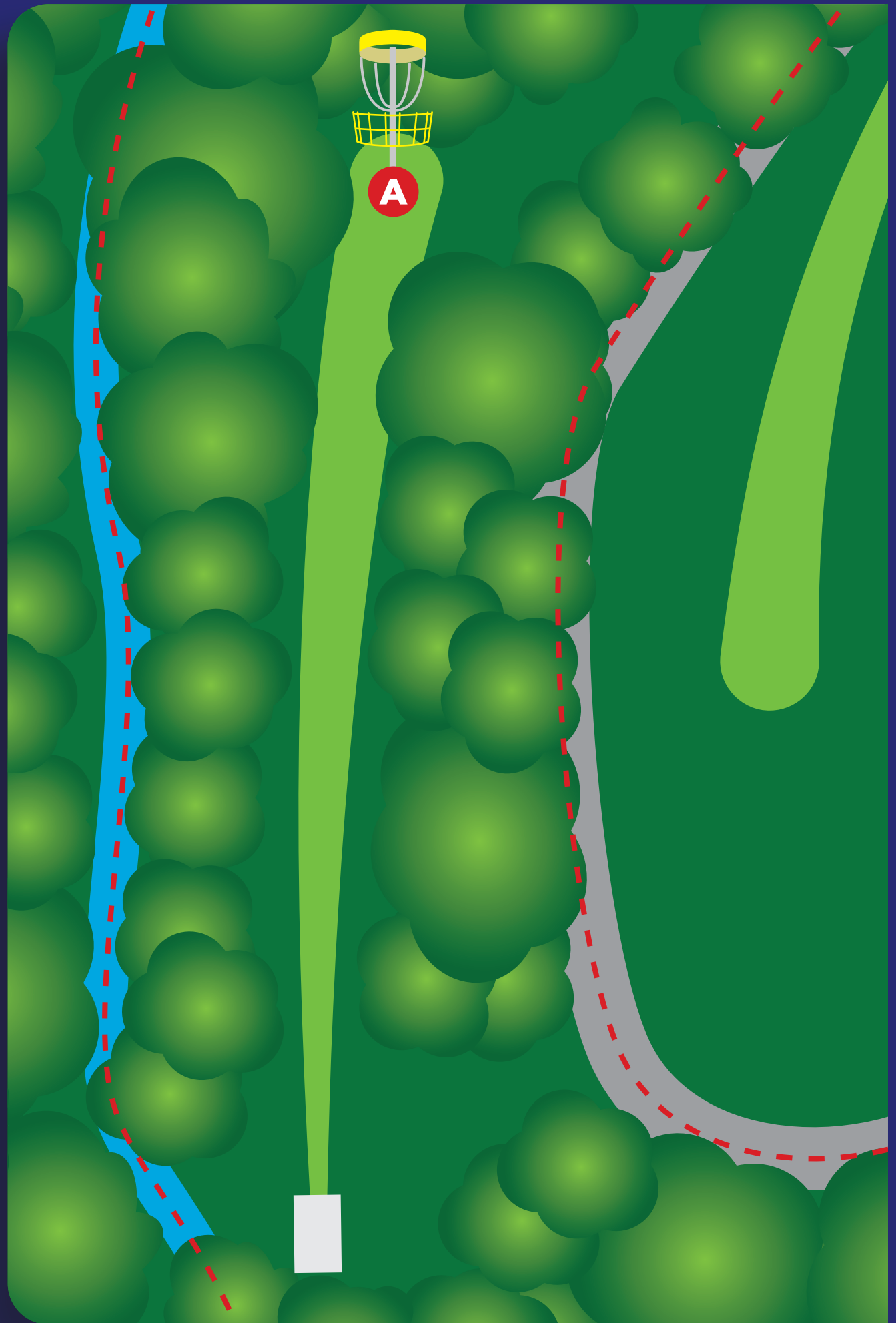
HOLE 11

PAR 3

A 220 FT

OUT OF BOUNDS

IN OR ACROSS CREEK
TO THE LEFT



SPONSORED BY



ANDERSON COUNTY
PARKS AND RECREATION



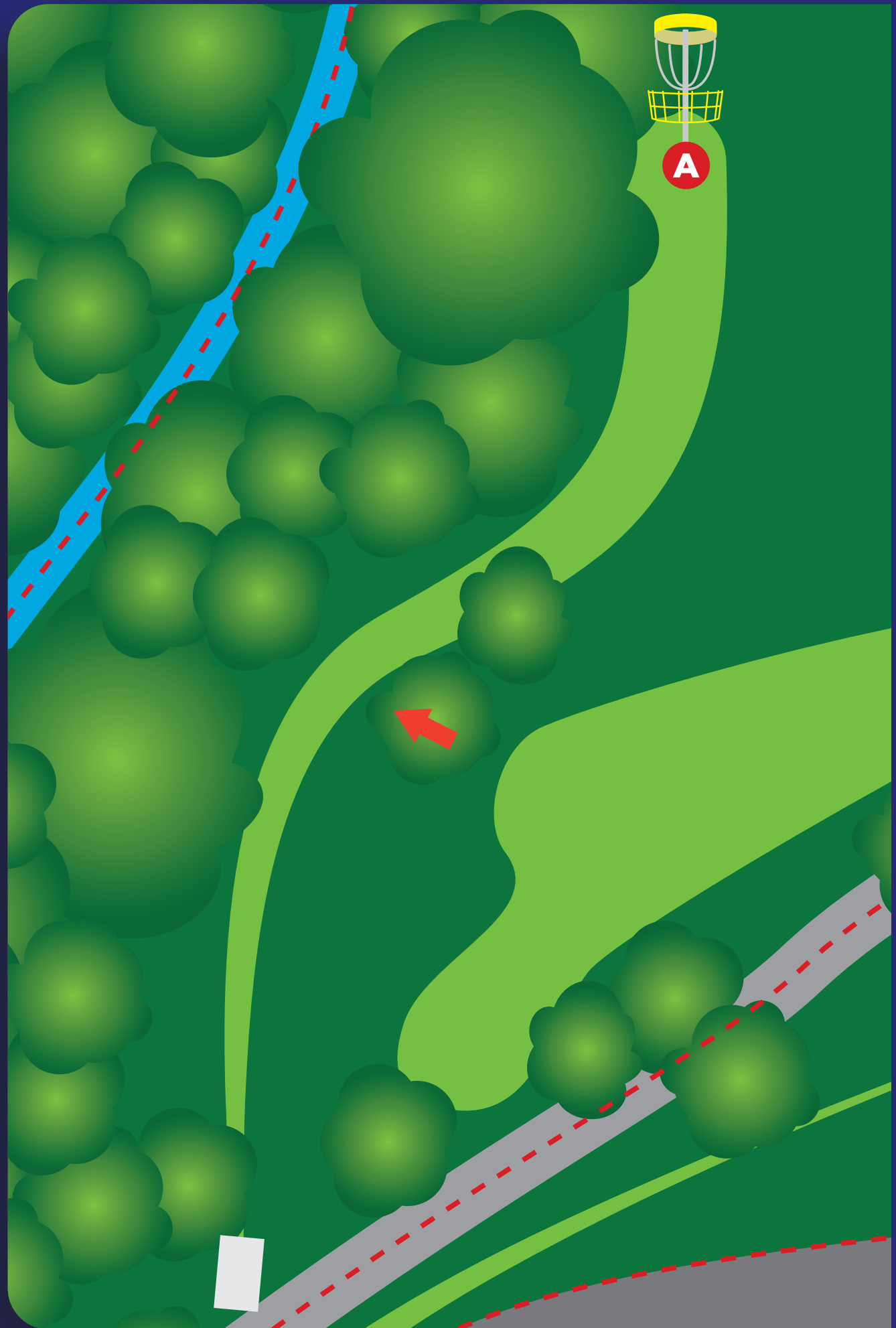
HOLE 12

PAR 4

A 300 FT

OUT OF BOUNDS

MUST LAND PASS MANDO
TO THE LEFT
IN OR ACROSS CREEK
TO THE LEFT



SPONSORED BY



ANDERSON COUNTY
PARKS AND RECREATION



HOLE 13

PAR 3

A 390 FT

B 315 FT

OUT OF BOUNDS

IN OR ACROSS CREEK
TO THE LEFT
IN OB MARKED AREAS



SPONSORED BY



ANDERSON COUNTY
PARKS AND RECREATION



HOLE 14

PAR 3

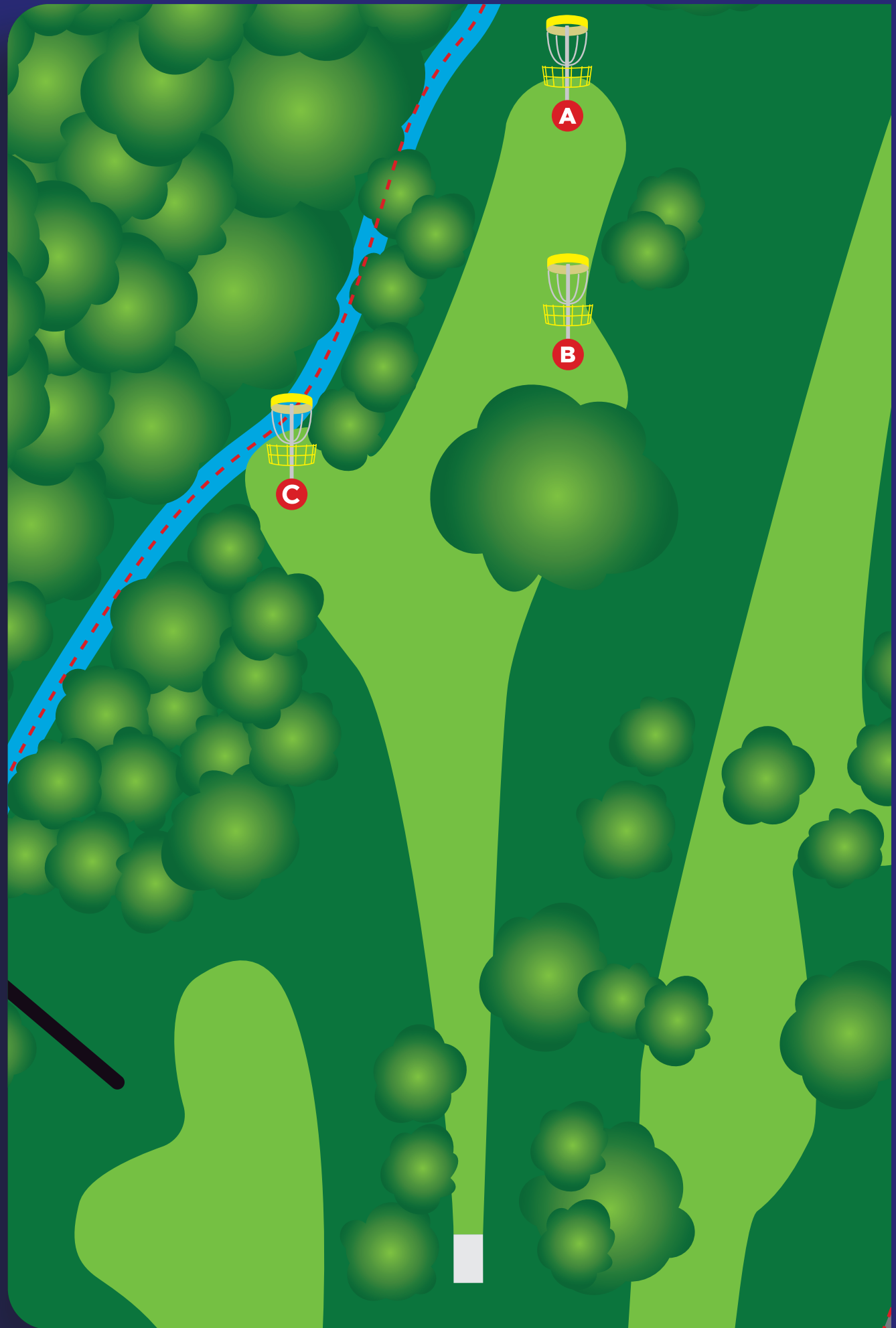
A 420 FT

B 330 FT

C 310 FT

OUT OF BOUNDS

IN OR ACROSS CREEK
TO THE LEFT



SPONSORED BY



ANDERSON COUNTY
PARKS AND RECREATION



HOLE 15

PAR 4

A 560 FT

B 415 FT

C 300 FT

OUT OF BOUNDS

ON OR ACROSS ROAD
TO THE LEFT



SPONSORED BY



ANDERSON COUNTY
PARKS AND RECREATION



HOLE 16

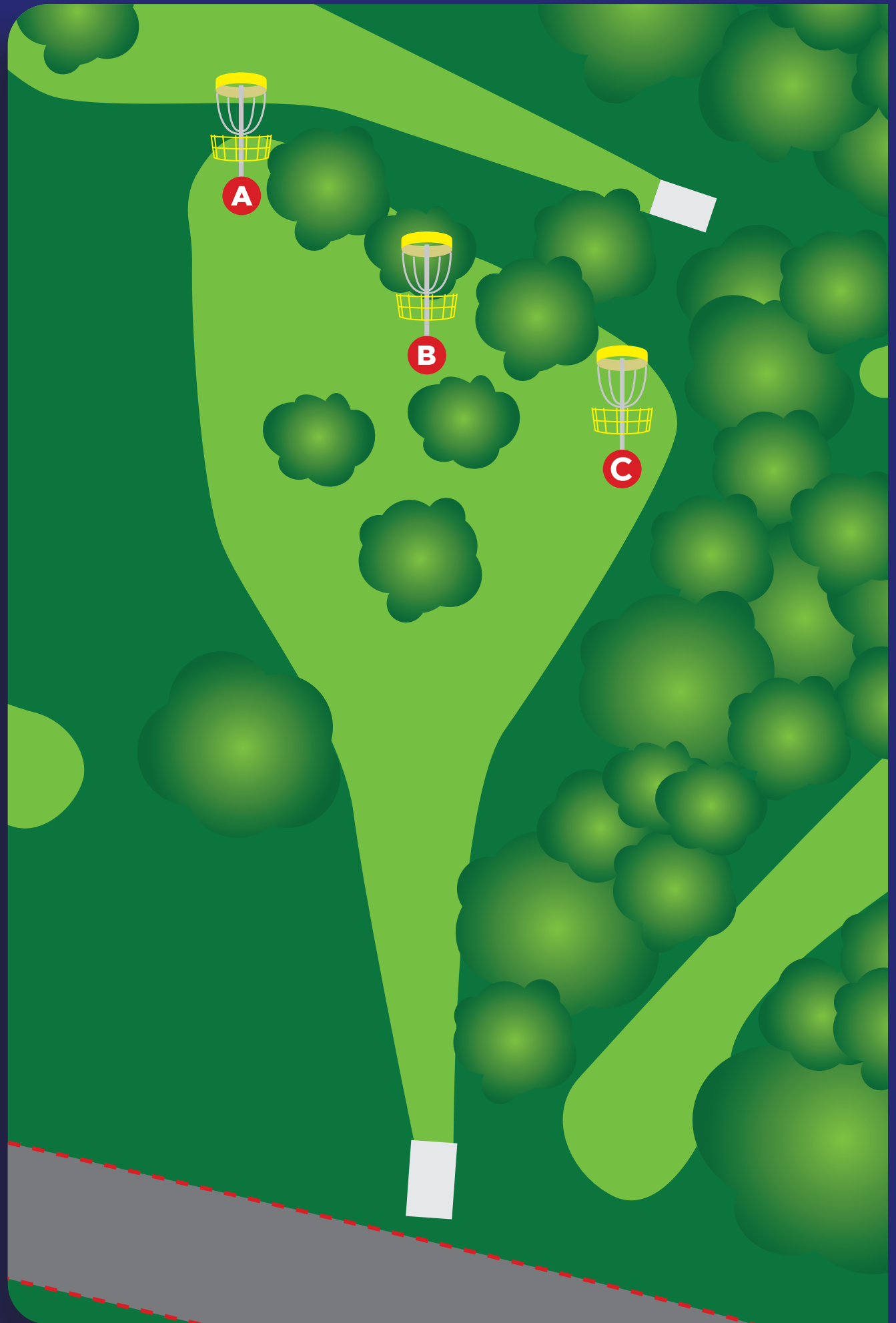
PAR 3

A 250 FT

B 230 FT

C 205 FT

OUT OF BOUNDS



SPONSORED BY



ANDERSON COUNTY
PARKS AND RECREATION



HOLE 17

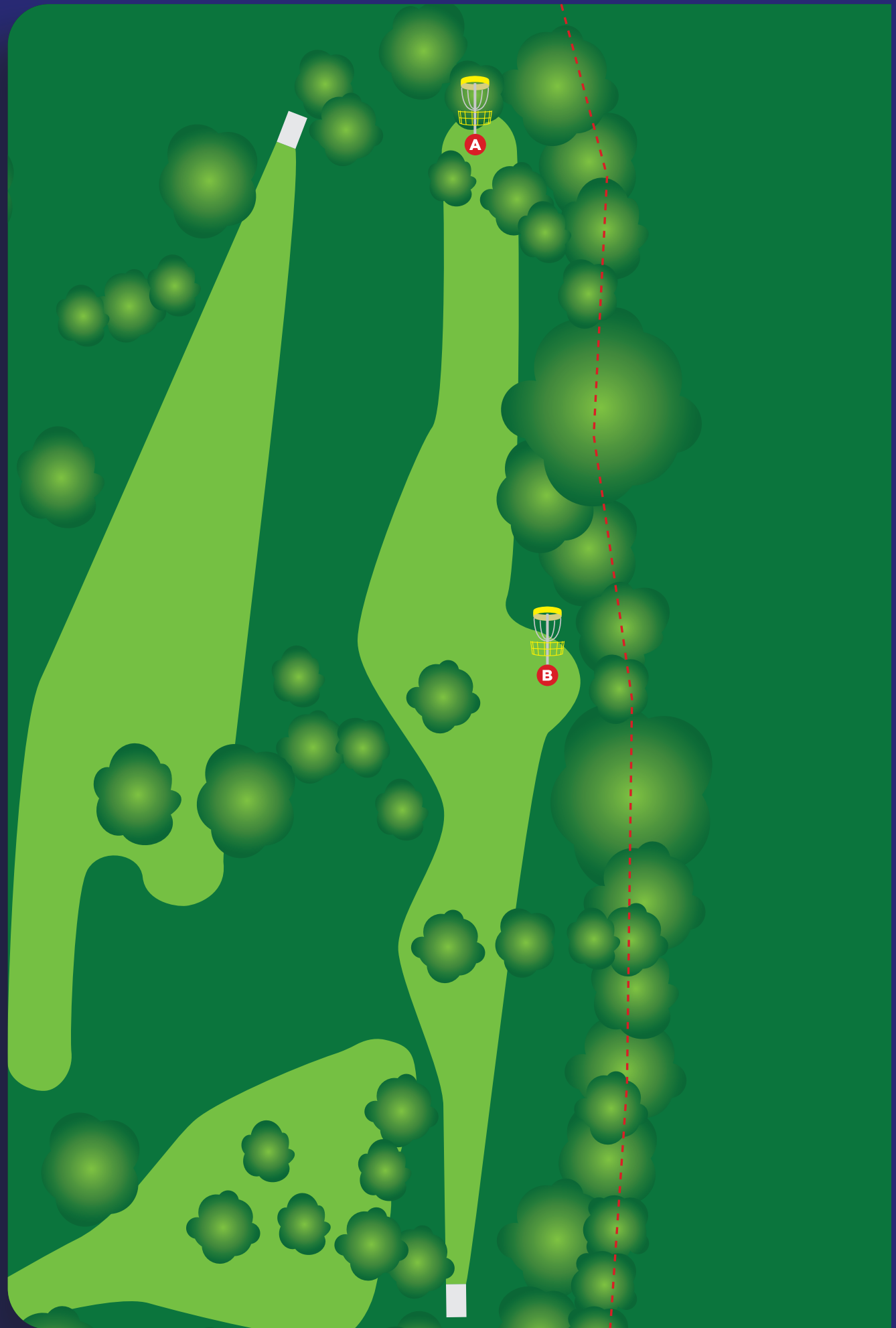
PAR 4

A 600 FT

B 320 FT

OUT OF BOUNDS

ACROSS THE FENCE
TO THE RIGHT



SPONSORED BY



ANDERSON COUNTY
PARKS AND RECREATION



HOLE 18

PAR 4

A 500 FT

B 390 FT

OUT OF BOUNDS

ON OR ACROSS ROAD
TO THE RIGHT



SPONSORED BY



ANDERSON COUNTY
PARKS AND RECREATION

